OSHTEMO CHARTER TOWNSHIP

Zoning Map

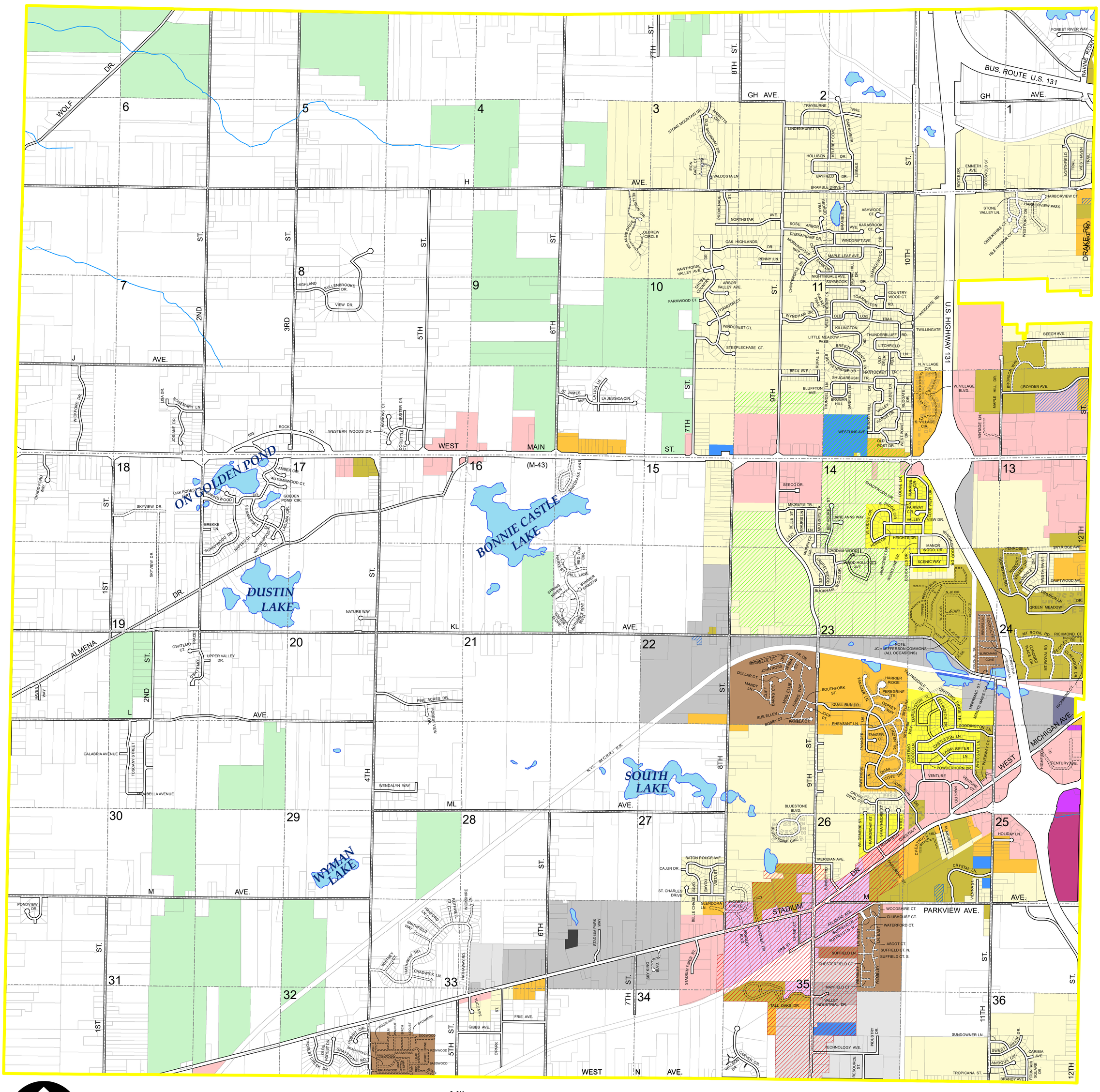

- Township Boundary
- Quarter Section Line
- Property Line

Right-of-Way

- Public
- Private

Zoning

- AG - AGRICULTURAL DISTRICT
- RR - RURAL RESIDENTIAL DISTRICT
- R1 - RESIDENCE DISTRICT
- R2 - RESIDENCE DISTRICT
- R3 - RESIDENCE DISTRICT
- R4 - RESIDENCE DISTRICT
- R5 - RESIDENCE DISTRICT
- VC - VILLAGE COMMERCIAL DISTRICT
- C-R - LOCAL BUSINESS DISTRICT RESTRICTED
- C - LOCAL BUSINESS DISTRICT
- BRP - BUSINESS AND RESEARCH PARK DISTIRCT
- I-R - INDUSTRIAL DISTRICT RESTRICTED
- I-1 - INDUSTRIAL DISTRICT MANUFACTURING & SERVICE
- I-2 - INDUSTRIAL DISTRICT MANUFACTURING & SERVICE
- I-3 - INDUSTRIAL DISTRICT SPECIAL
- CONDITIONAL (See Notes On Map)
- 9TH STREET AND WEST MAIN STREET OVERLAY ZONE
- HISTORICAL OVERLAY ZONE
- NEIGHBORHOOD COMMERCIAL OVERLAY ZONE
- VILLAGE FORM BASED CODE OVERLAY ZONE

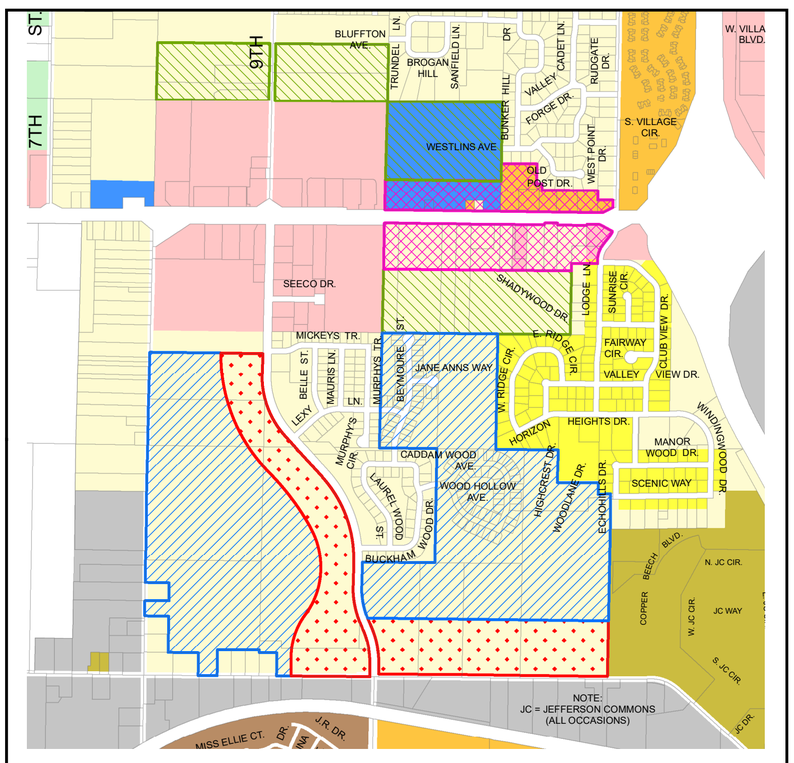

West Main and 9th Street Overlay

9thSt-Comm | 9thSt-Res | WMain-Comm | WMain-Res

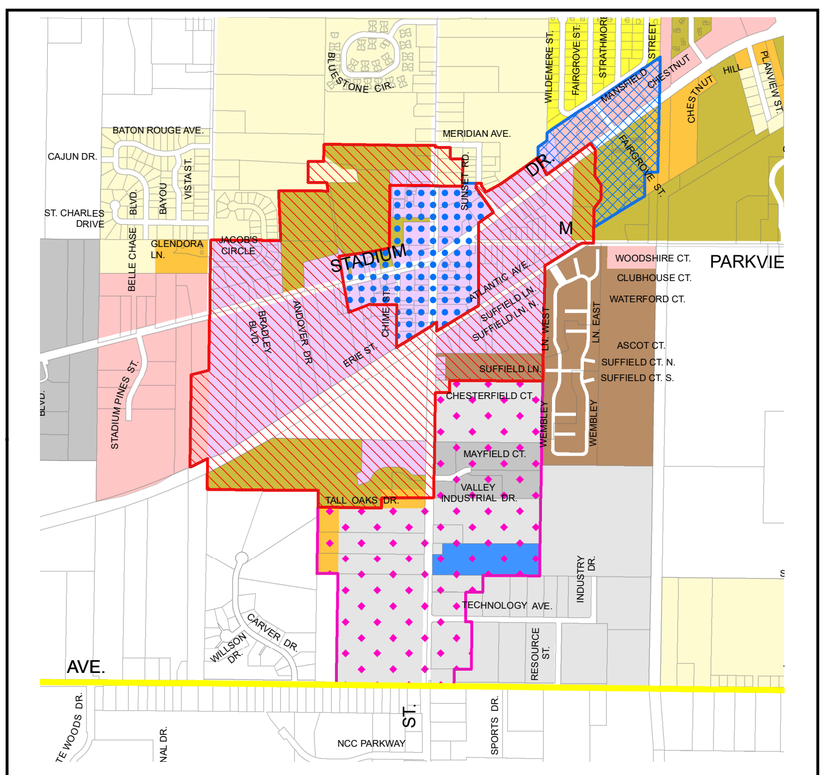

Village Overlay

Corridor East | Village Core | Corridor South | Village Fringe