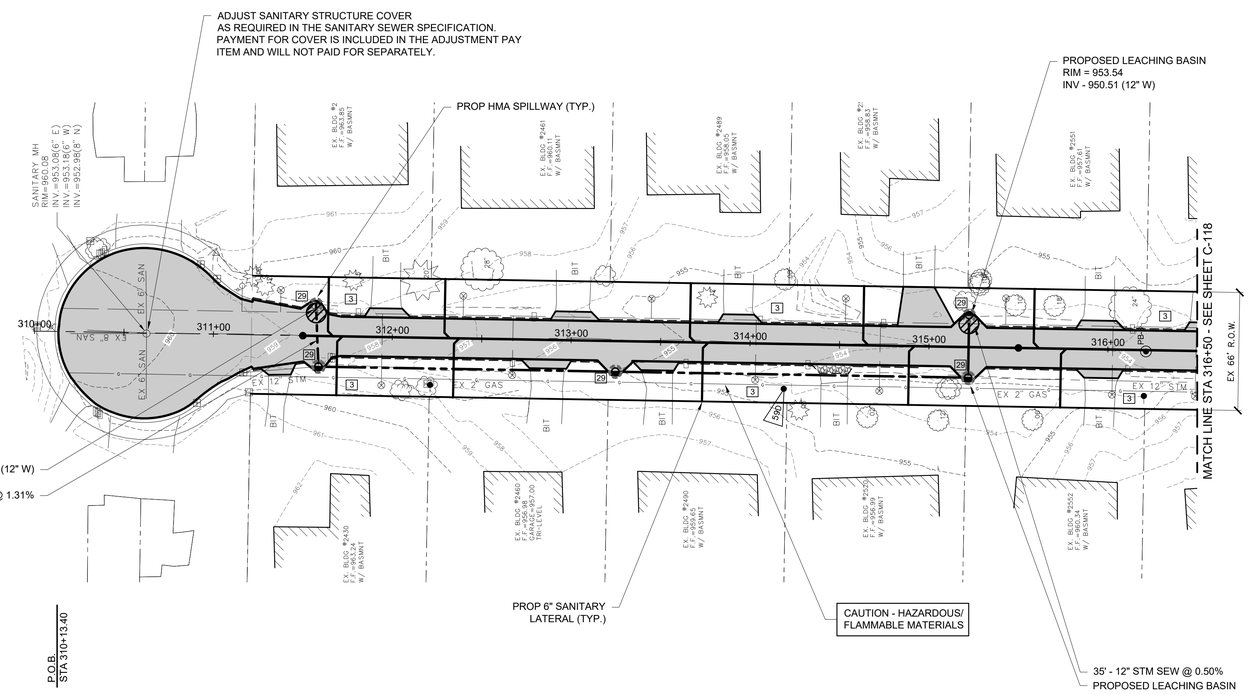

BM #59D EL. 955.26'
SPIKE NAIL E FACE PP W SIDE WILDEMERE N OF
HSE#2520

NORTH

0 40 80
SCALE IN FEET

0 4
VERTICAL SCALE

WILDEMERE STREET

EX. HMA PAVEMENT

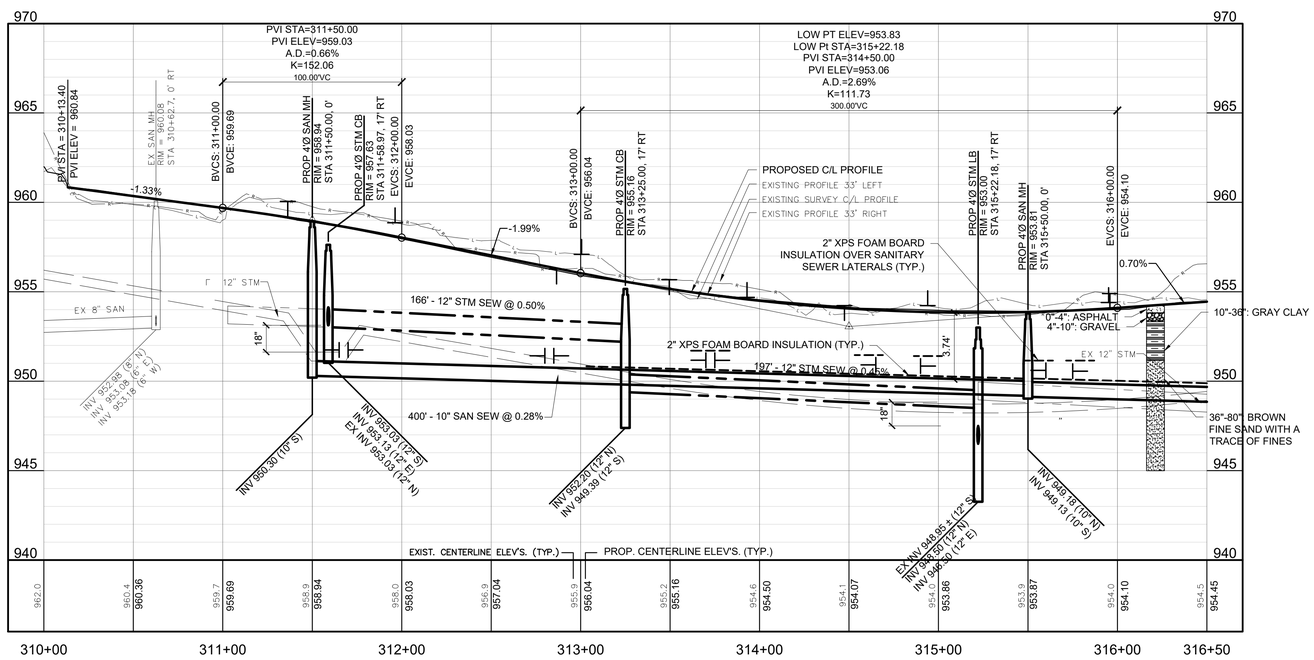

SOIL EROSION & SEDIMENTATION CONTROL MEASURES	
KEY	DETAIL
3	PERMANENT / TEMPORARY SEEDING
29	INLET PROTECTION FABRIC DROP

LEGEND

- PROP SANITARY SEWER
- PROP STORM SEWER
- PROP SANITARY MANHOLE
- PROP HMA PAVEMENT
- GRAVEL SHOULDER
- PROP INLET PROTECTION, FABRIC DROP
- DRIVEWAY ELEV. @ R.O.W. RIGHT
- DRIVEWAY ELEV. @ R.O.W. LEFT
- SANITARY LATERAL RISER ELEV. @ R.O.W. RIGHT
- SANITARY LATERAL RISER ELEV. @ R.O.W. LEFT
- WATERMAIN SHALL HAVE 18" MINIMUM CLEARANCE FROM SEWER

FLEIS&VANDENBRINK
DESIGN. BUILD. OPERATE.

4798 Campus Drive
Kalamazoo, MI 49008
P: 269.385.0011
F: 269.382.6972

Issued For Construction	4/10/2025	MRD 2
Issued For Bid	2/26/2025	MRD 1

REVISION:

OSHTEMO CHARTER TOWNSHIP
KALAMAZOO COUNTY
NSE PHASE 1

WILDEMERE PLAN AND PROFILE

DESIGN TEAM:	PROJ MNGR:	MGJ
	DESIGNED BY:	TRS
	DRAWN BY:	RCG
	CHECK BY:	BPK FEB 2025

DRAWING INFORMATION:
833250_C117
052225 jacob.loebig

F&V PROJECT NO.
833253

C-117

M:\Proj\833001-833000\833253 Oshtemo NSE 1 Reed\Cad\Proj\833250_C117.dwg – plotted on 5/23/2025 1:11 PM

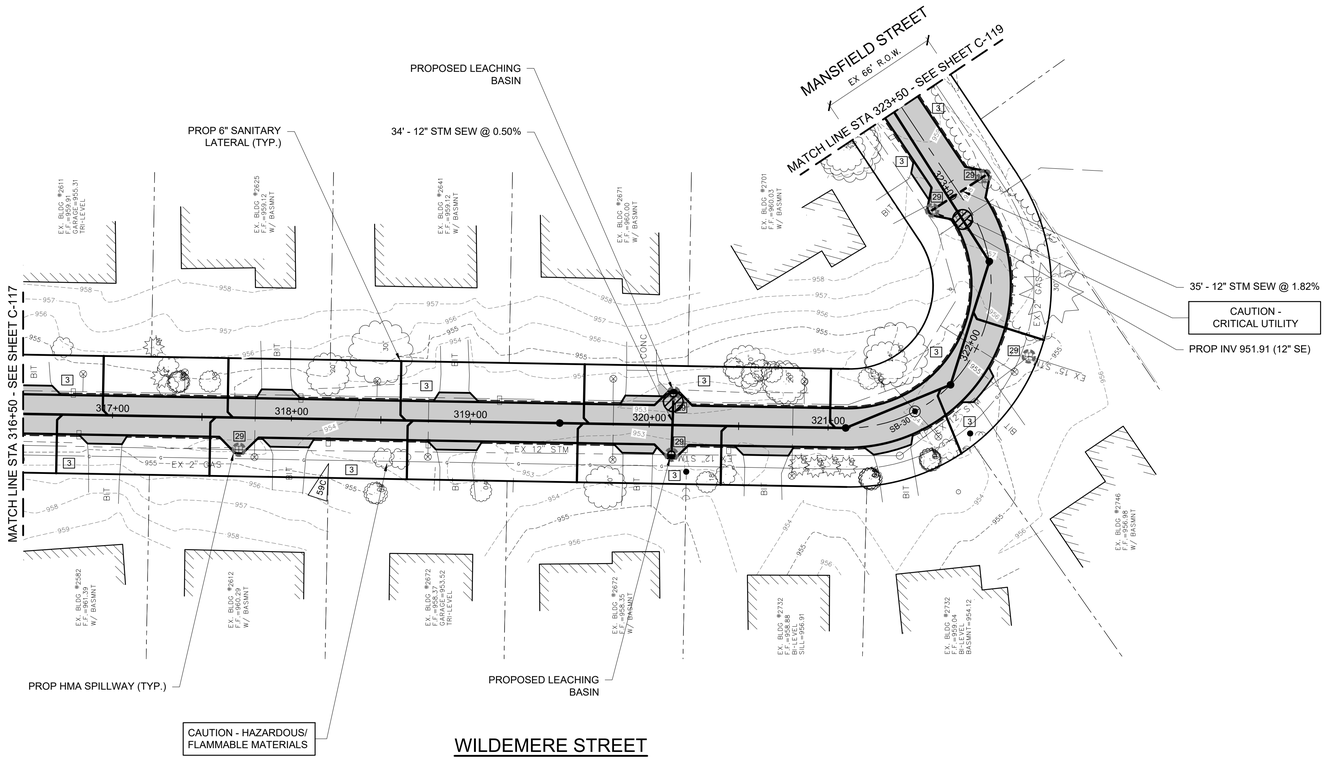

BM #59C EL. 955.54'
SPIKE NAIL E FACE PP W SIDE WILDEMERE S OF HSE#2612, 1' ABOVE GRADE

NORTH

SCALE IN FEET 0 40 80

VERTICAL SCALE 0 4

WILDEMERE STREET

EX. HMA PAVEMENT

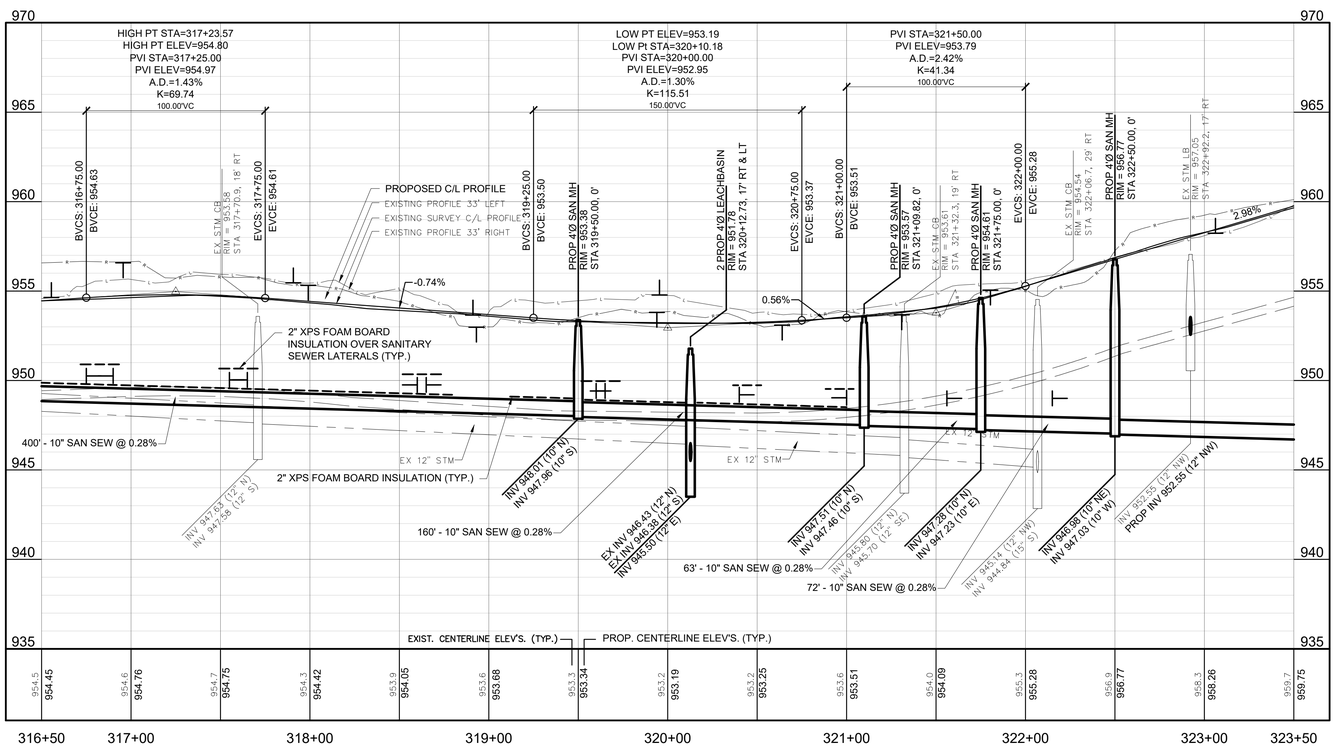

SOIL EROSION & SEDIMENTATION CONTROL MEASURES	
KEY	DETAIL
3	PERMANENT / TEMPORARY SEEDING
29	INLET PROTECTION FABRIC DROP

LEGEND

- PROP SANITARY SEWER
- PROP STORM SEWER
- PROP SANITARY MANHOLE
- PROP HMA PAVEMENT
- GRAVEL SHOULDER
- PROP INLET PROTECTION, FABRIC DROP
- DRIVEWAY ELEV. @ R.O.W. RIGHT
- DRIVEWAY ELEV. @ R.O.W. LEFT
- SANITARY LATERAL RISER ELEV. @ R.O.W. RIGHT
- SANITARY LATERAL RISER ELEV. @ R.O.W. LEFT
- WATERMAIN SHALL HAVE 18" MINIMUM CLEARANCE FROM SEWER

FLEIS&VANDENBRINK
DESIGN. BUILD. OPERATE.
4798 Campus Drive
Kalamazoo, MI 49008
P: 269.385.0011
F: 269.382.6972

REVISION:		
Issued For Construction	4/10/2025	MRD 2
Issued For Bid	2/26/2025	MRD 1

OSHTEMO CHARTER TOWNSHIP
KALAMAZOO COUNTY
NSE PHASE 1

WILDEMERE PLAN AND PROFILE

DESIGN TEAM:	PROJ MNGR: MGJ DESIGNED BY: TRS DRAWN BY: RCG
BPK	CHECK BY: FEB 2025

DRAWING INFORMATION:
833250_C118
052225 jacob.loebig

F&V PROJECT NO.
833253

C-118

M:\Proj\833001-833000\833253 Oshtemo NSE 1 Reed\Cad\Proj\833250_C118.dwg – plotted on 5/23/2025 1:13 PM