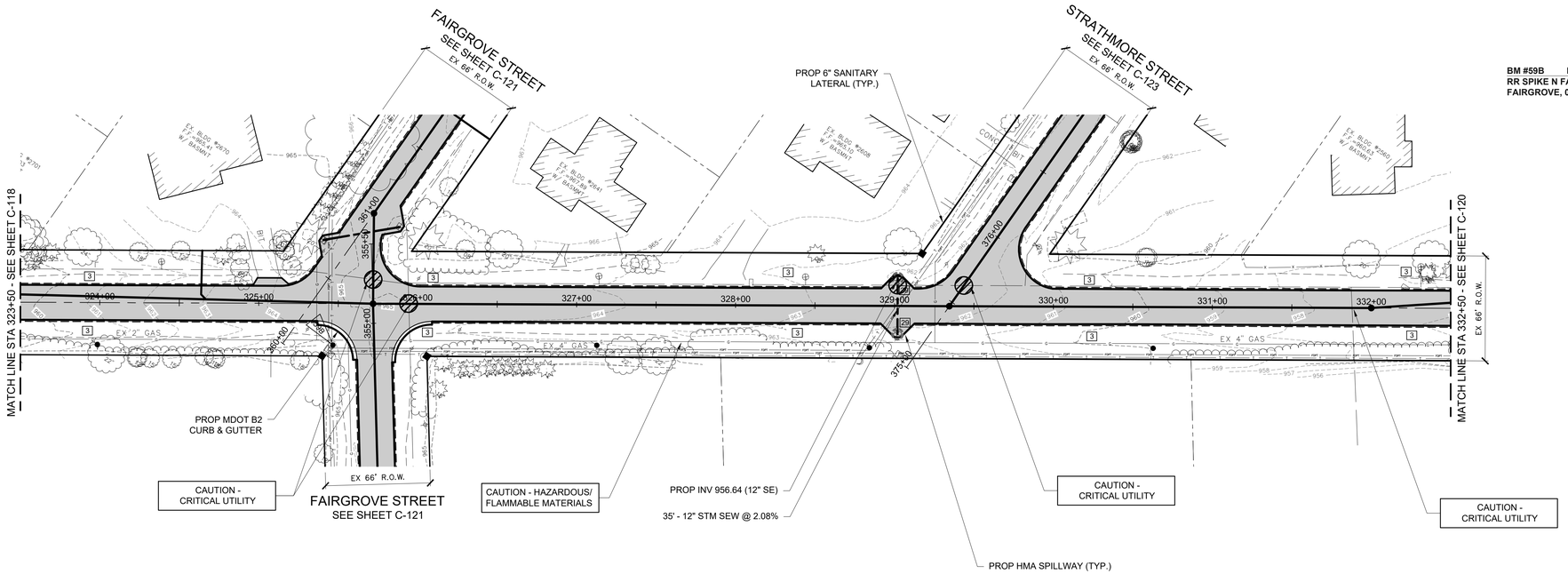

BM #59B EL. 966.06'
RR SPIKE N FACE PP @ SW QUAD MANSFIELD & FAIRGROVE, 0.75' ABOVE GRADE

NORTH

SCALE IN FEET 0 40 80

VERTICAL SCALE 0 4

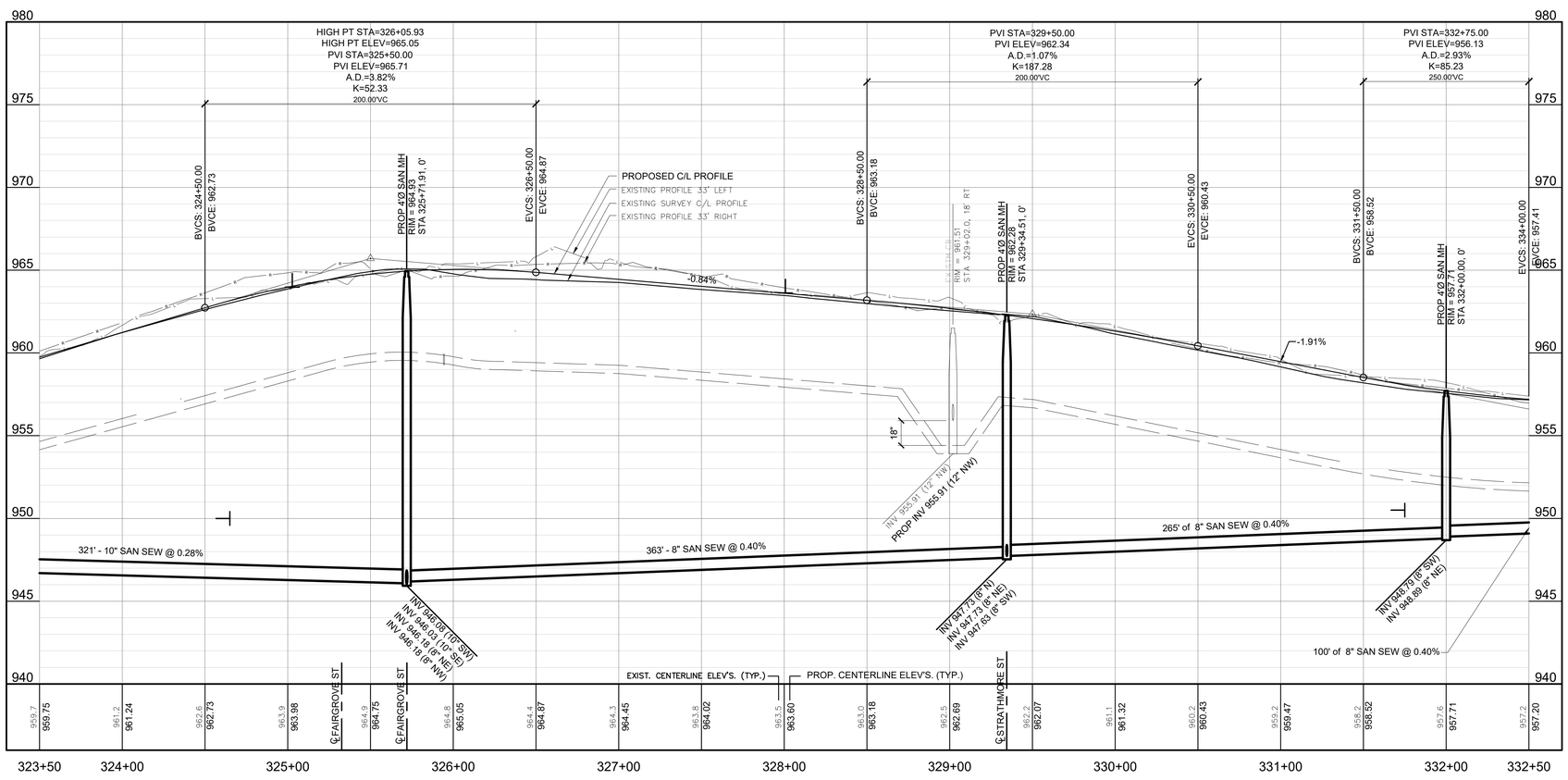

SOIL EROSION & SEDIMENTATION CONTROL MEASURES	
KEY	DETAIL
3	PERMANENT / TEMPORARY SEEDING
29	INLET PROTECTION FABRIC DROP

LEGEND

- PROP SANITARY SEWER
- PROP STORM SEWER
- PROP SANITARY MANHOLE
- PROP HMA PAVEMENT
- GRAVEL SHOULDER
- PROP INLET PROTECTION, FABRIC DROP
- DRIVEWAY ELEV. @ R.O.W. RIGHT
- DRIVEWAY ELEV. @ R.O.W. LEFT
- SANITARY LATERAL RISER ELEV. @ R.O.W. RIGHT
- SANITARY LATERAL RISER ELEV. @ R.O.W. LEFT
- CONCRETE CURB & GUTTER
- WATERMAIN SHALL HAVE 18" MINIMUM CLEARANCE FROM SEWER

FLEIS&VANDENBRINK
DESIGN. BUILD. OPERATE.
4798 Campus Drive
Kalamazoo, MI 49008
P: 269.385.0011
F: 269.382.6972

REVISION:			
Issued For Construction	4/10/2025	MRD	2
Issued For Bid	2/26/2025	MRD	1

OSHTEMO CHARTER TOWNSHIP
KALAMAZOO COUNTY
NSE PHASE 1
MANSFIELD PLAN AND PROFILE

DESIGN TEAM:	PROJ MNGR: MGJ DESIGNED BY: TRS DRAWN BY: RCG
CHECK BY: BPK	FEB 2025

DRAWING INFORMATION:
833250_C119
051525 alex.siegfried

F&V PROJECT NO.
833253

C-119

M:\Proj\833001-835000\833253 Oshtemo NSE 1 Rebid\Civil\Plns\833250_C119.dwg – plotted on 5/23/2025 1:16 PM

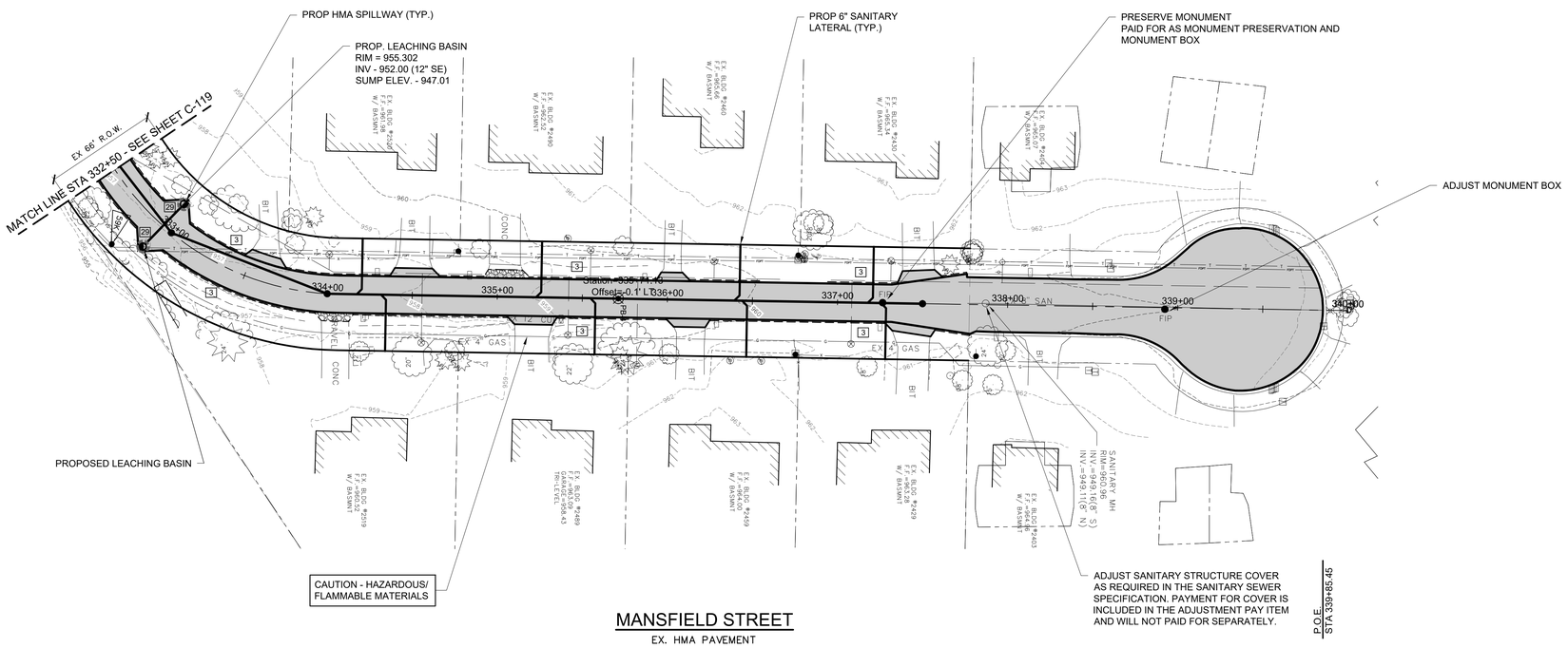

BM #59K EL. 957.872'
RR SPIKE N FACE PP W/ LIGHT S SIDE
MANSFIELD @ BEND

NORTH

SCALE IN FEET 0 40 80

VERTICAL SCALE 0 4

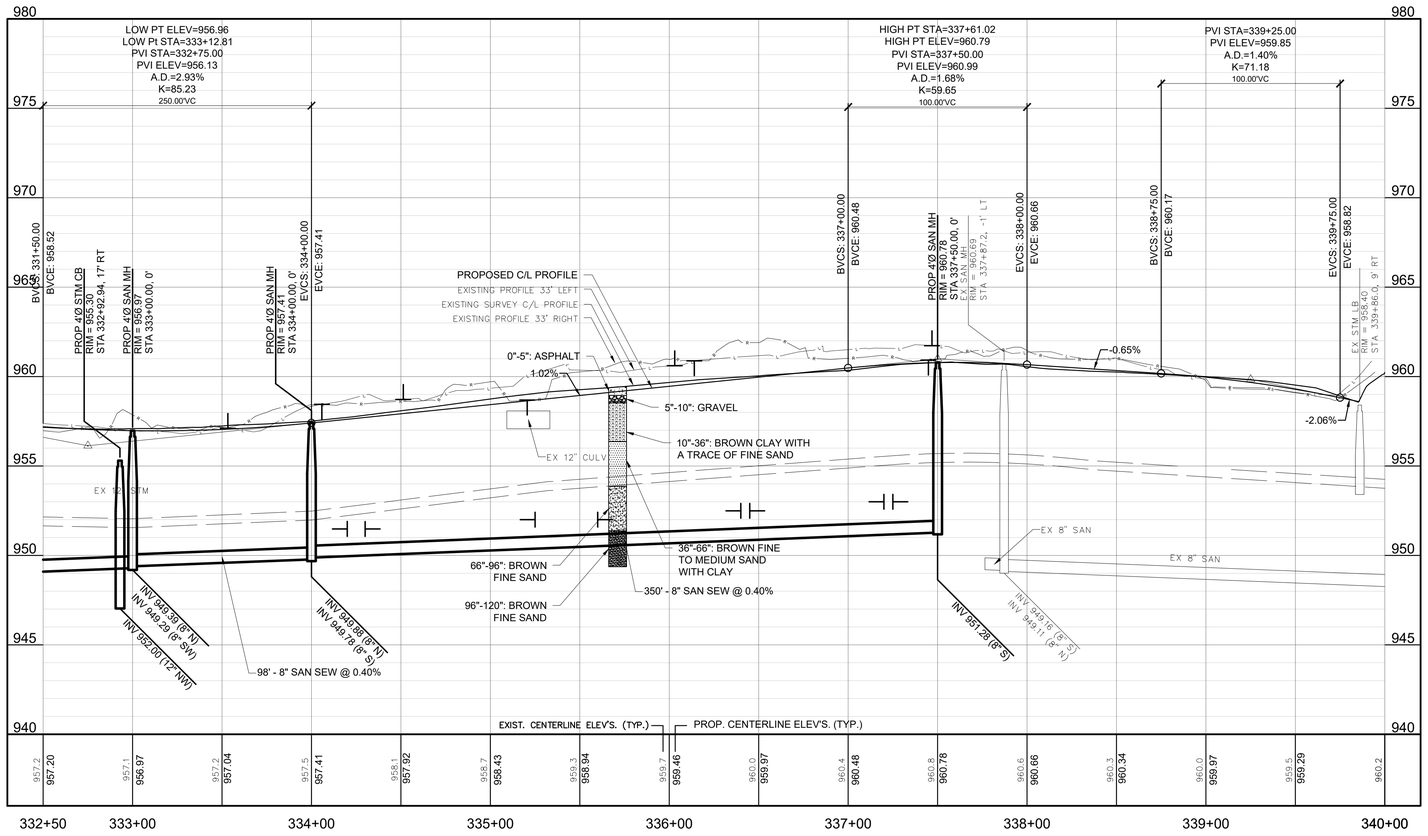

SOIL EROSION & SEDIMENTATION CONTROL MEASURES	
KEY	DETAIL
3	PERMANENT / TEMPORARY SEEDING
29	INLET PROTECTION FABRIC DROP

LEGEND

- PROP SANITARY SEWER
- PROP STORM SEWER
- PROP SANITARY MANHOLE
- PROP HMA PAVEMENT
- GRAVEL SHOULDER
- PROP INLET PROTECTION, FABRIC DROP
- DRIVEWAY ELEV. @ R.O.W. RIGHT
- DRIVEWAY ELEV. @ R.O.W. LEFT
- SANITARY LATERAL RISER ELEV. @ R.O.W. RIGHT
- SANITARY LATERAL RISER ELEV. @ R.O.W. LEFT
- WATERMAIN SHALL HAVE 18" MINIMUM CLEARANCE FROM SEWER

FLEIS&VANDENBRINK
DESIGN. BUILD. OPERATE.

4798 Campus Drive
Kalamazoo, MI 49008
P: 269.385.0011
F: 269.382.6972

REVISION:			
Issued For Construction	4/10/2025	MRD	2
Issued For Bid	2/26/2025	MRD	1

OSHTEMO CHARTER TOWNSHIP
KALAMAZOO COUNTY
NSE PHASE 1

MANSFIELD PLAN AND PROFILE

DESIGN TEAM:	PROJ MNGR: MGJ DESIGNED BY: TRS DRAWN BY: RCG
	CHECK BY:
BPK	FEB 2025

DRAWING INFORMATION:
833250_C120
051525 alex.siegfried

F&V PROJECT NO.
833253

C-120

M:\Proj\833001-835000\833253 Oshtemo NSE 1 Reloj\Cad\Plns\833250_C120.dwg – plotted on 5/23/2025 1:22 PM